

2000
Muscatine County, Iowa
Iowa South Zone (1402)
NAD_83(1996)

Point Number: 119

Northing: 542977.82(Ft) Easting: 2300379.73(Ft)

Northing: 165499.969(M) Easting: 701157.146(M)

Elev: 722.66(Ft) NAVD_88

Elev: 220.268(M) NAVD_88 Ellip Ht: 187.531(M) 96C Geoid Ht: -32.738(M)

Latitude: 41-27-54.883886 N Longitude: 91-05-30.128324 W

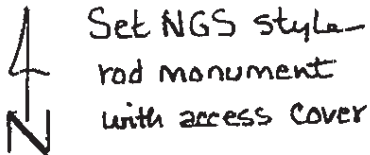
Theta: 1-35-10.85 Combination Factor: 0.99992956

Designation: MUSCATINE CO GPS CONTROL PT 2000-119

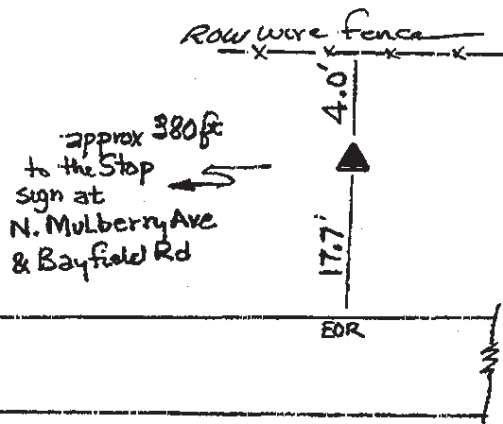

Monument Type: 5/8" dia driven aluminum rod with a 2-1/2" dia aluminum cap and permanent magnet encased in a 5" dia PVC pipe with an aluminum access cover.

To Reach: 20ft N of Bayfield Rd, approx. 400ft of E of N Mulberry Ave. near the S 1/4 cor Sec 16 T77N R2W.

Date Printed August 9, 2000



Spangler Chapel
United Methodist Church
at NE corner of
Bayfield Rd &
N Mulberry Av



119
BRS/RKE
APRIL 2000