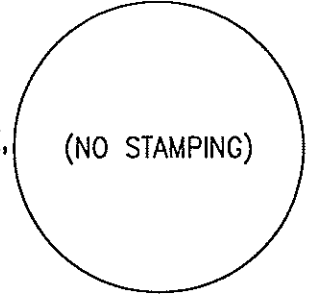


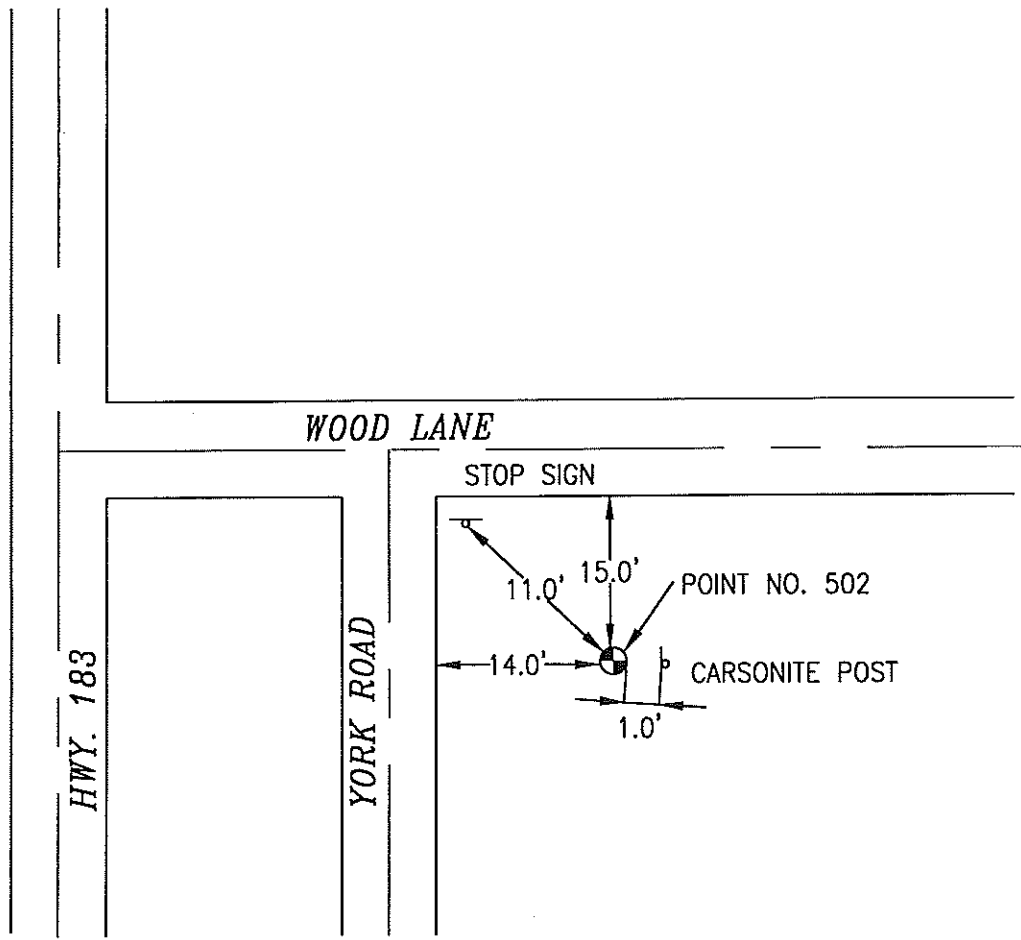
ok

502 T180

FOUND 5/8 INCH DIAMETER STEEL ROD 0.2 FEET BELOW GROUND IN MONUMENT BOX . LOCATED APPROXIMATELY AT THE POTTAWATTAMIE-HARRISON COUNTY LINE, 15 FEET SOUTH OF THE SOUTH EDGE OF WOOD LANE, 14 FEET EAST OF THE EAST EDGE OF YORK ROAD, 1 FOOT WEST OF A CARSONITE POST, 11 FEET SOUTHEAST OF A STOP SIGN (SEE NGS CONTROL). ON THE MISSOURI VALLEY 7.5 MINUTE QUADRANGLE.




PT#	NAME OR DESIGNATION	GEODETC NAD83 (1996)		HEIGHT ELLIPSOID METERS	SP NAD83 (1996) IOWA SOUTH HEIGHT			SP NAD83 (1996) IOWA SOUTH HEIGHT		
		LATITUDE (North) DEG MIN SEC	LONGITUDE (West) DEG MIN SEC		NORTHING METERS	EASTING METERS	NAV88 METERS	NORTHING US FEET	EASTING US FEET	NAV88 US FEET
502	T 180	41 30 23.66804	95 53 26.50669	280.07	170047.627	300438.806	308.71	557897.92	985689.65	1012.8



NOT TO SCALE

LOCATION DIAGRAM
 POTTAWATTAMIE COUNTY IOWA
 GIS Mapping Project
 GPS Survey Report



MERRICK
 Engineers & Architects
 2450 S. Pearl Street Aurora, Colorado 80014 (303)751-0741
 Job Number: 50013142
 Date: October 23, 1998