


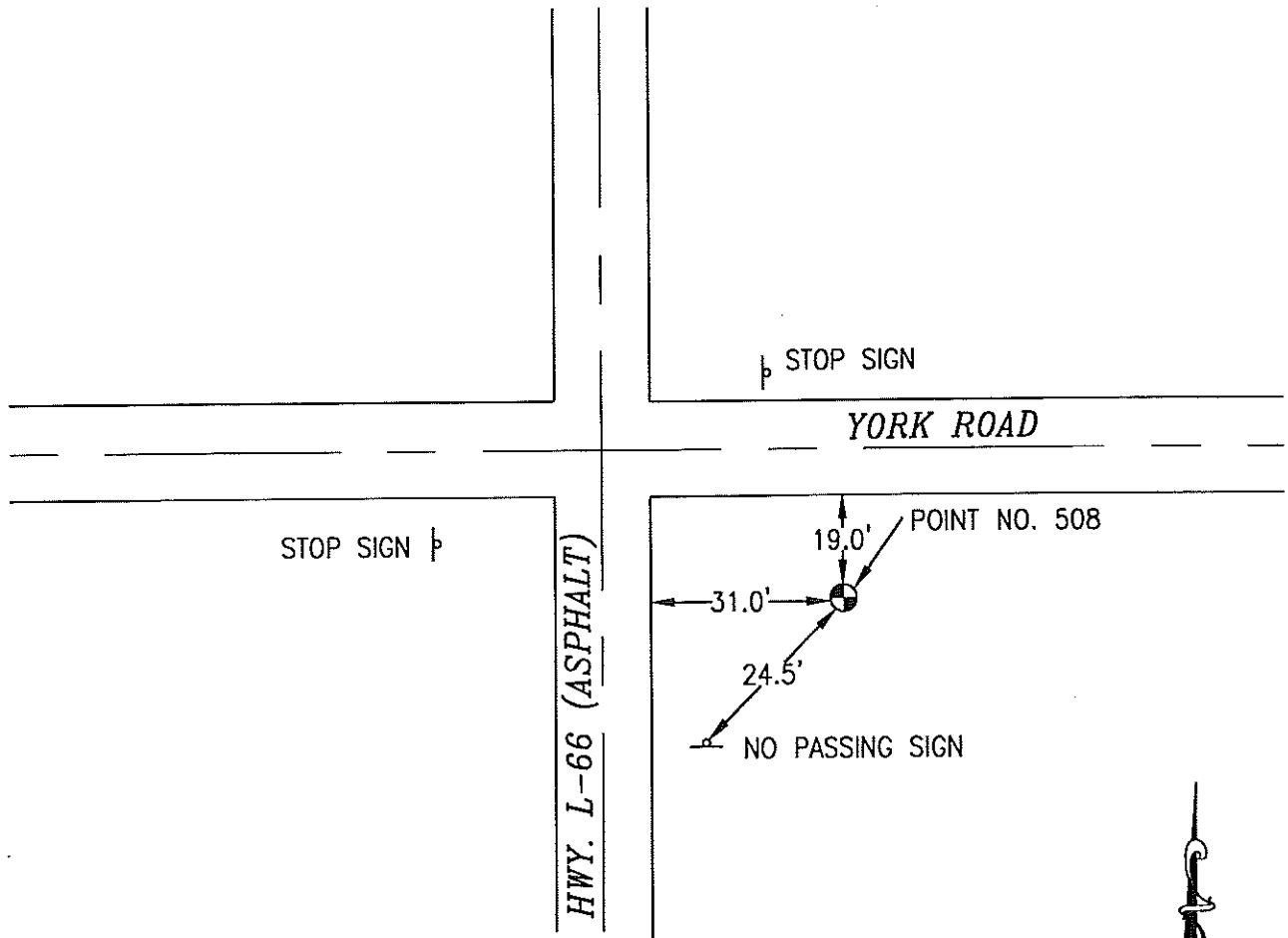
OK

508 774103-1

SET 5/8 INCH DIAMETER ROD WITH 2.5 INCH DIAMETER CAP, 0.2 FEET BELOW GROUND, STAMPED "POTTAWATTAMIE CO. 1998, 508, 774103-1". LOCATED APPROXIMATELY 19 FEET SOUTH OF THE SOUTH EDGE OF YORK ROAD, 31 FEET EAST OF THE EAST EDGE OF HWY L66, 24.5 FEET NORTHEAST OF A NO PASSING SIGN. ON THE PERSIA 7.5 MINUTE QUADRANGLE.




PT#	NAME OR DESIGNATION	GEODETC NAD83 (1996)		HEIGHT ELLIPSOID METERS	SP NAD83 (1996) IOWA SOUTH HEIGHT			SP NAD83 (1996) IOWA SOUTH HEIGHT		
		LATITUDE (North) DEG MIN SEC	LONGITUDE (West) DEG MIN SEC		NORTHING METERS	EASTING METERS	NAVD88 METERS	NORTHING US FEET	EASTING US FEET	NAVD88 US FEET
508	774103-1	41 30 21.61768	95 32 45.51163	374.07	169250.521	329206.822	402.62	555282.75	1080072.72	1320.9



NOT TO SCALE

LOCATION DIAGRAM  
 POTTAWATTAMIE COUNTY IOWA  
 GIS Mapping Project  
 GPS Survey Report



**MERRICK**  
 Engineers & Architects

2450 S. Pearla Street Aurora, Colorado 80014 (303)751-0741

Job Number: 50013142  
 Date: October 23, 1998