


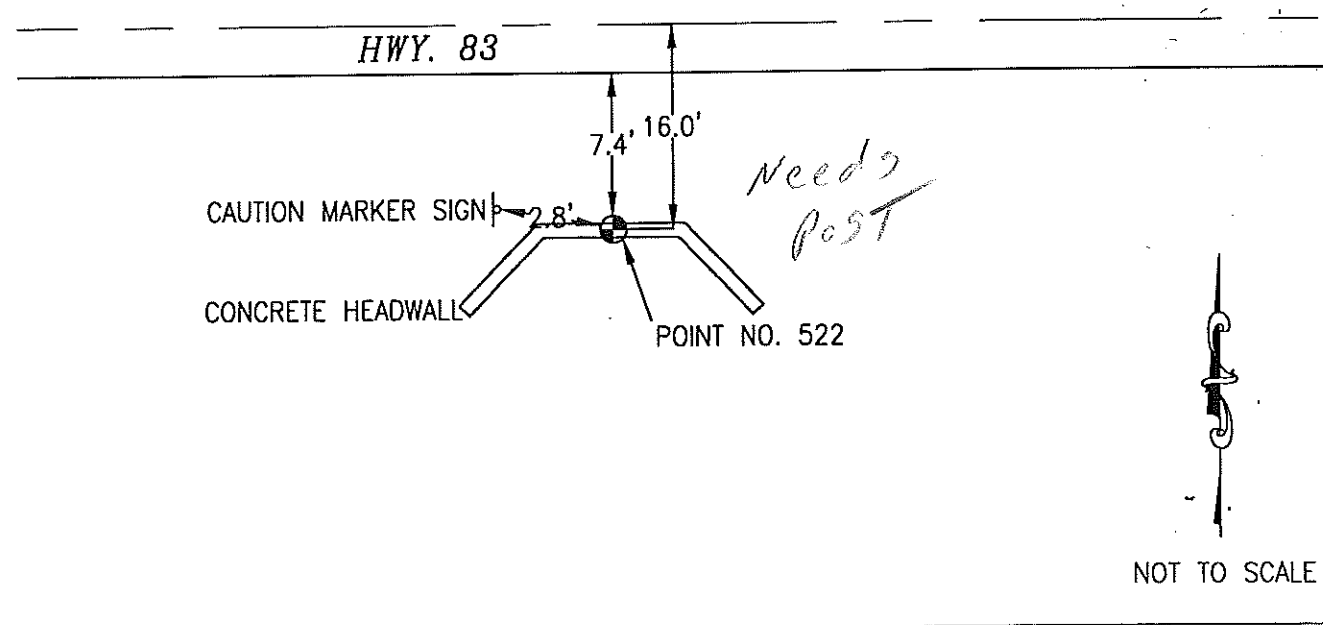
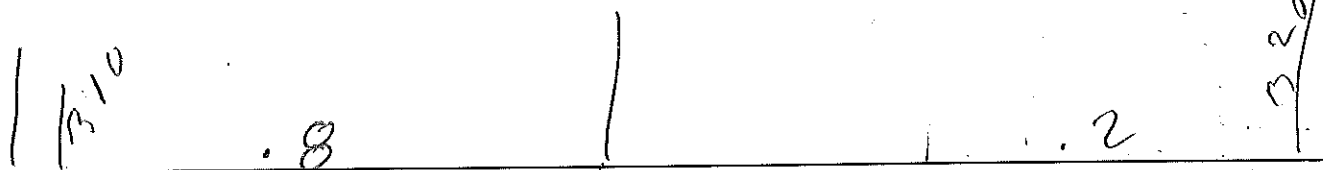
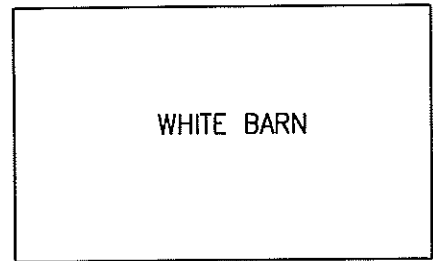
015

522 UU135

FOUND 3.5 INCH DIAMETER BRASS CAP IN THE TOP OF A CONCRETE HEADWALL, STAMPED "U. S. COAST AND GEODETIC SURVEY BENCHMARK UU135 1948". LOCATED APPROXIMATELY 7.4 FEET SOUTH OF THE SOUTH EDGE OF HWY 83, 2.8 FEET EAST OF A CAUTION BARRICADE POST, 16 FEET SOUTH OF THE CENTERLINE OF HWY 83. SEE NGS CONTROL. ON THE NEOLA 7.5 MINUTE QUADRANGLE.



PT#	NAME OR DESIGNATION	GEODETIC NAD83 (1996)		HEIGHT ELLIPSOID METERS	SP NAD83 (1996) IOWA SOUTH HEIGHT			SP NAD83 (1996) IOWA SOUTH HEIGHT		
		LATITUDE (North) DEG MIN SEC	LONGITUDE (West) DEG MIN SEC		NORTHING METERS	EASTING METERS	NAVD88 METERS	NORTHING US FEET	EASTING US FEET	NAVD88 US FEET
522	UU 135	41 27 45.87551	95 34 40.58552	357.81	164510.547	326424.200	386.15	539731.69	1070943.40	1266.9



LOCATION DIAGRAM  
 POTTAWATTAMIE COUNTY IOWA  
 GIS Mapping Project  
 GPS Survey Report



**MERRICK**

Engineers & Architects

2450 S. Pearl Street Aurora, Colorado 80014 (303)751-0741

Job Number: 50013142

Date: October 23, 1998