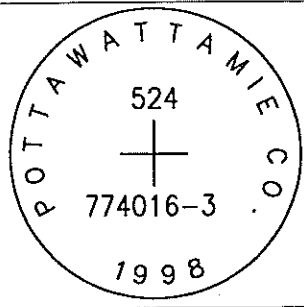


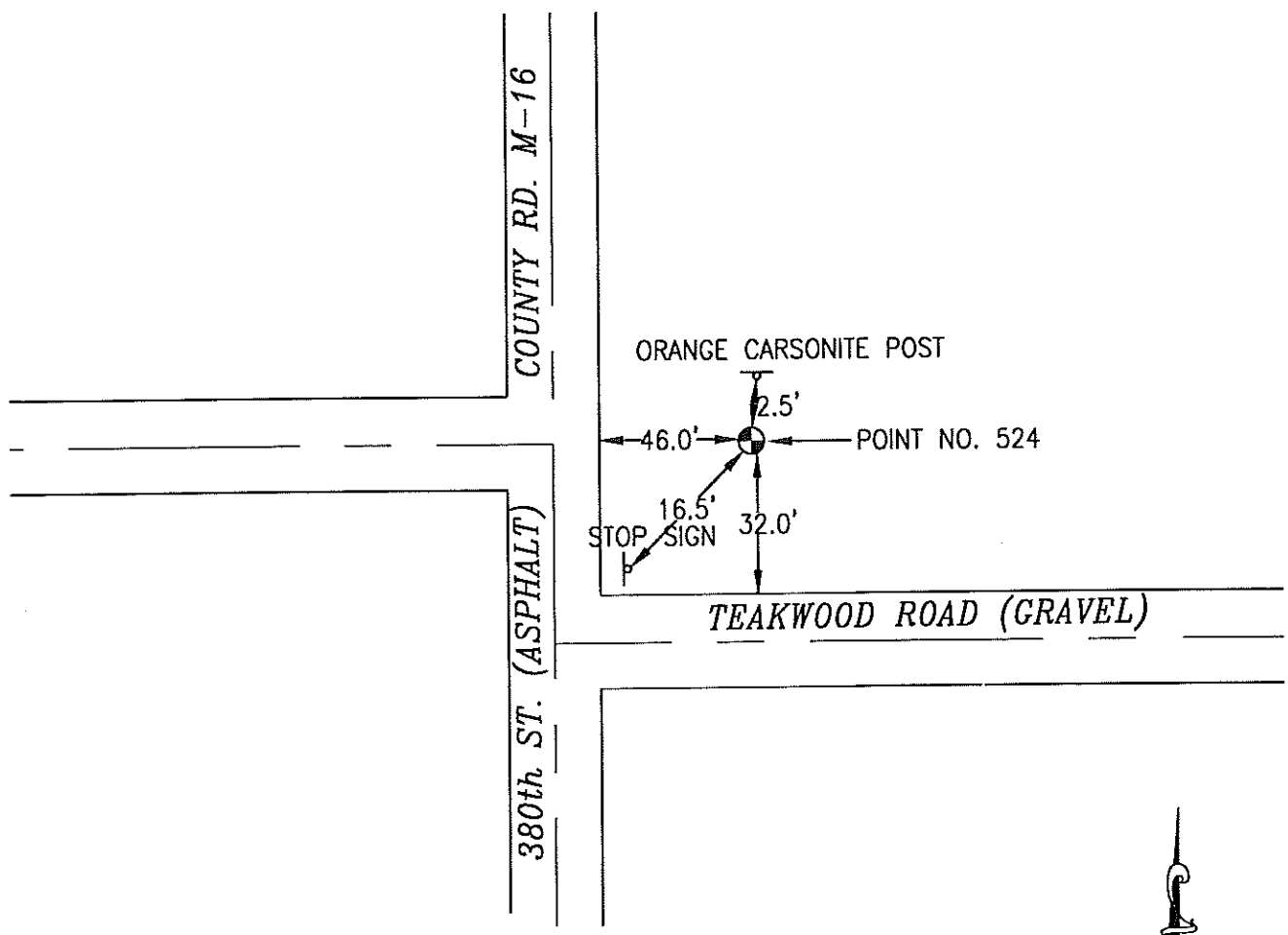
OK

524 774016-3




SET 5/8 INCH DIAMETER ROD WITH 2.5 INCH DIAMETER CAP, 0.4 FEET BELOW GROUND, STAMPED "POTTAWATTAMIE CO. 1998, 524, 774016-3". LOCATED APPROXIMATELY 46 FEET EAST OF THE EAST EDGE OF 380TH STREET (COUNTY ROAD M-16), 32 FEET NORTH OF THE NORTH EDGE OF TEAKWOOD ROAD, 16.5 NORTHEAST OF A STOP SIGN, 2.5 FEET SOUTH OF A CARSONITE POST. ON THE AVOCA NW 7.5 MINUTE QUADRANGLE.

PT#	NAME OR DESIGNATION	GEODETIC NAD83 (1996)		HEIGHT ELLIPSOID METERS	SP NAD83 (1996) IOWA SOUTH		HEIGHT NAVD88 METERS	SP NAD83 (1996) IOWA SOUTH		HEIGHT NAVD88 US FEET
		LATITUDE (North) DEG MIN SEC	LONGITUDE (West) DEG MIN SEC		NORTHING METERS	EASTING METERS		NORTHING US FEET	EASTING US FEET	
524	774016-3	41 27 45.46650	95 27 39.86641	378.87	164271.281	336184.370	407.01	538946.69	1102964.89	1335.3



NOT TO SCALE

LOCATION DIAGRAM  
 POTTAWATTAMIE COUNTY IOWA  
 GIS Mapping Project  
 GPS Survey Report



**MERRICK**  
 Engineers & Architects

2450 S. Pearl Street Aurora, Colorado 80014 (303)751-0741  
 Job Number: 50013142  
 Date: October 26, 1998