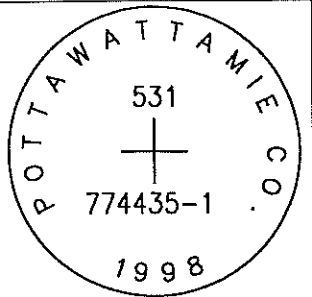


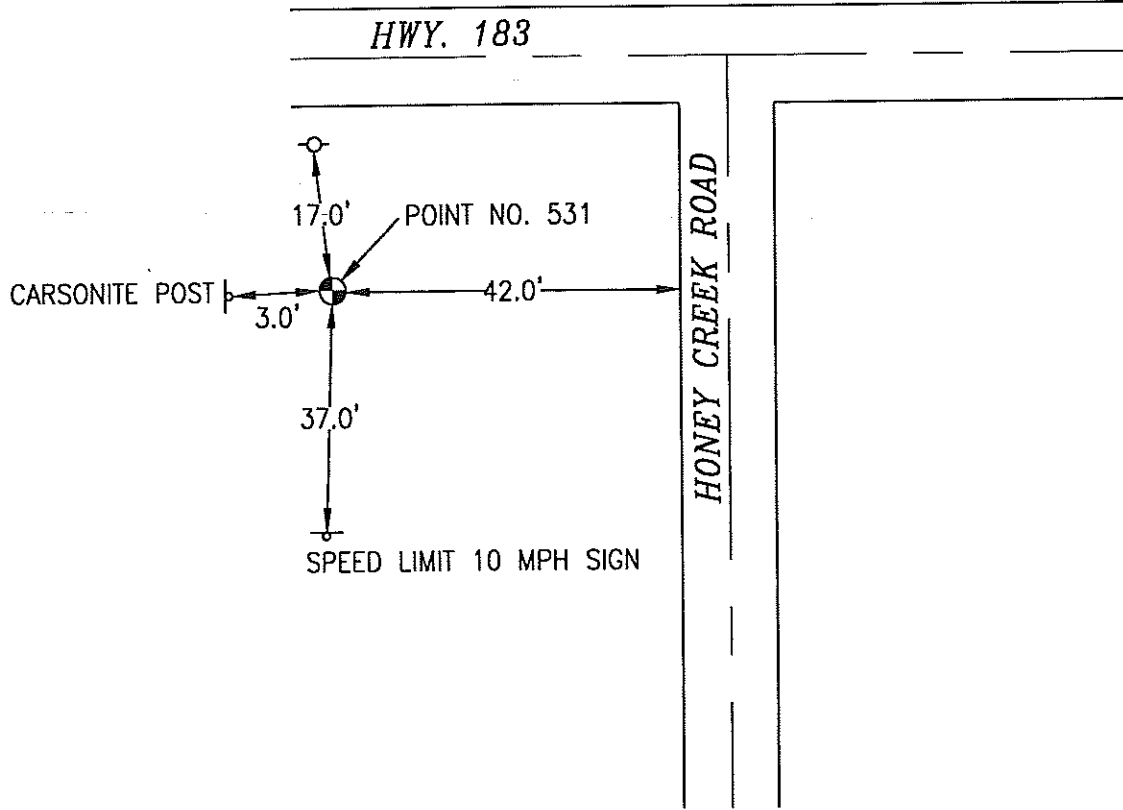
OK

531 774435-1

SET 5/8 INCH DIAMETER ROD WITH 2.5 INCH DIAMETER CAP, 0.3 BELOW GROUND, STAMPED "POTTAWATTAMIE CO. 1998, 531, 774435-1". LOCATED APPROXIMATELY 42 FEET WEST OF THE WEST EDGE OF HONEY CREEK ROAD, 17 FEET SOUTH OF A POWERPOLE, 37 FEET NORTH OF A ROAD SIGN WITH 10 MPH SIGN, 3 FEET EAST OF A CARSONITE POST. ON THE HONEY CREEK 7.5 MINUTE QUADRANGLE.




PT#	NAME OR DESIGNATION	GEODEIC NAD83 (1996)		HEIGHT ELLIPSOID METERS	SP NAD83 (1996) IOWA SOUTH HEIGHT			SP NAD83 (1996) IOWA SOUTH HEIGHT		
		LATITUDE (North) DEG MIN SEC	LONGITUDE (West) DEG MIN SEC		NORTHING METERS	EASTING METERS	NAVD88 METERS	NORTHING US FEET	EASTING US FEET	NAVD88 US FEET
531	774435-1	41 25 58.23806	95 51 58.52588	279.77	161806.470	302255.605	308.18	530860.06	991650.26	1011.1



NOT TO SCALE

LOCATION DIAGRAM  
POTTAWATTAMIE COUNTY IOWA  
GIS Mapping Project  
GPS Survey Report



**MERRICK**  
Engineers & Architects  
2450 S. Pearl Street Aurora, Colorado 80014 (303)751-0741  
Job Number: 50013142  
Date: October 26, 1998