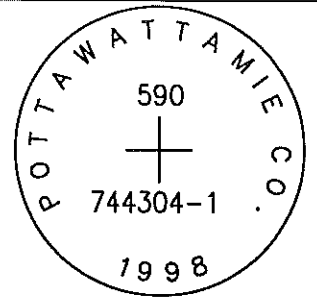


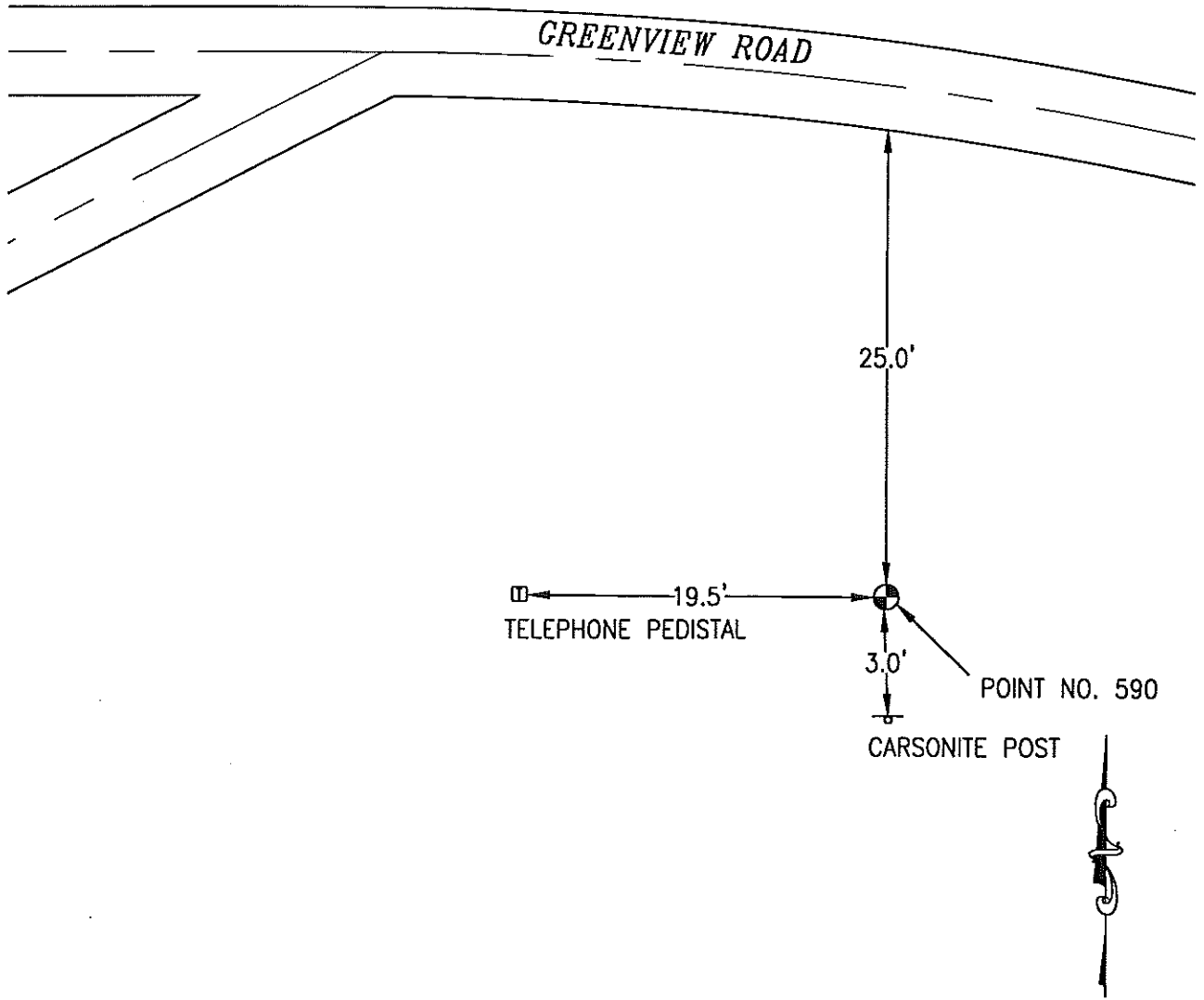
OK

590 744304-1

SET 5/8 INCH DIAMETER ROD WITH 2.5 INCH DIAMETER CAP, 0.3 FEET BELOW GROUND, STAMPED "POTTAWATTAMIE CO. 1998, 590, 744304-1". LOCATED APPROXIMATELY 3.0 FEET NORTH OF A CARSONITE POST, 19.5 FEET EAST OF A TELEPHONE PEDESTAL, 25.0 FEET SOUTHERLY OF THE SOUTHERLY EDGE OF GREENVIEW ROAD, ON THE COUNCIL BLUFFS SOUTH 7.5 MINUTE QUADRANGLE.




PT#	NAME OR DESIGNATION	GEODETC NAD83 (1996)		HEIGHT ELLIPSOID METERS	SP NAD83 (1996) IOWA SOUTH HEIGHT			SP NAD83 (1996) IOWA SOUTH HEIGHT		
		LATITUDE (North) DEG MIN SEC	LONGITUDE (West) DEG MIN SEC		NORTHING METERS	EASTING METERS	NAV88 METERS	NORTHING US FEET	EASTING US FEET	NAV88 US FEET
590	744304-1	41 14 22.59664	95 47 23.66507	301.83	140183.554	308069.697	329.34	459918.88	1010725.33	1080.5



NOT TO SCALE

LOCATION DIAGRAM
 POTTAWATTAMIE COUNTY IOWA
 GIS Mapping Project
 GPS Survey Report



MERRICK
 Engineers & Architects

2450 S. Pearla Street Aurora, Colorado 80014 (303)751-0741
 Job Number: 50013142
 Date: November 3, 1998