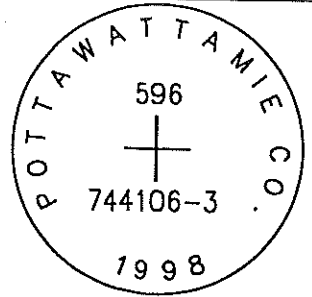


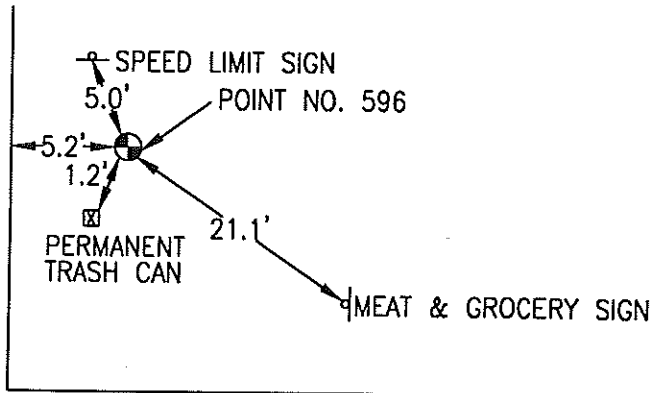
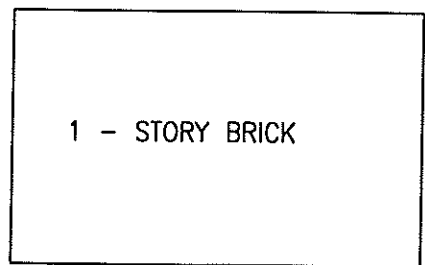
OK

596 744106-3

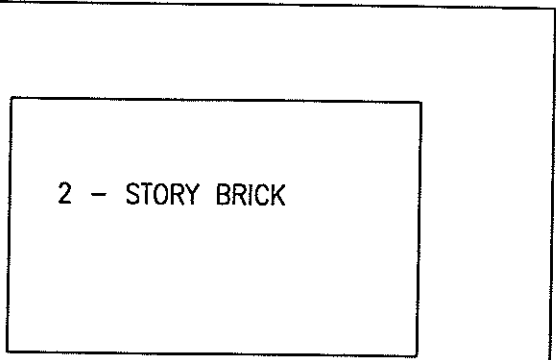
SET 5/8 INCH DIAMETER ROD WITH 2.5 INCH DIAMETER CAP, 0.2 FEET BELOW GROUND, STAMPED "POTTAWATTAMIE CO. 1998, 596, 744106-3". LOCATED APPROXIMATELY 5.2 FEET EAST OF THE EAST EDGE OF HIGHWAY L55, 21.1 FEET NORTHWEST OF "MEAT AND GROCERY" SIGN, 5 FEET SOUTHEAST OF SPEED LIMIT SIGN. ON THE TREYNOR 7.5 MINUTE QUADRANGLE.




PT#	NAME OR DESIGNATION	GEODEIC NAD83 (1996)		HEIGHT ELLIPSOID METERS	SP NAD83 (1996) IOWA SOUTH HEIGHT			SP NAD83 (1996) IOWA SOUTH HEIGHT		
		LATITUDE (North) DEG MIN SEC	LONGITUDE (West) DEG MIN SEC		NORTHING METERS	EASTING METERS	NAVD88 METERS	NORTHING US FEET	EASTING US FEET	NAVD88 US FEET
596	744106-3	41 13 57.21078	95 36 46.55114	341.39	139025.267	322881.023	368.99	456118.73	1059318.82	1210.6



HWY. 92



HWY. L-55



NOT TO SCALE

LOCATION DIAGRAM
POTTAWATTAMIE COUNTY IOWA
GIS Mapping Project
GPS Survey Report

MERRICK
Engineers & Architects
2450 S. Pearl Street Aurora, Colorado 80014 (303)751-0741
Job Number: 50013142
Date: November 3, 1998