

GPS SURVEY MARK DESCRIPTION

GIS MAPPING BY:
THE SIDWELL COMPANY
WEST CHICAGO, ILLINOIS

THE OFFICE OF THE
COUNTY ENGINEER
WEBSTER COUNTY, IOWA

DESIGNATION 872806 4 GPS No. 6042 COUNTY WEBSTER STATE IOWA
 LOCATED IN SECTION 6 TWP 87 N RGE 28 W USGS QUAD MAP FORT DODGE SOUTH
 TO REACH FROM IN THE SOUTHEAST QUADRANT OF THE "T" INTERSECTION OF MADISON AVENUE
AND 280TH STREET, SOUTH SOUTHWEST OF OTHO.

TYPE OF MARK BERNTSEN TOP SECURITY ROD MONUMENT WITH 3-1/4" ALUM. CAP SET WITHIN ACCESS COVER

RECOVERED SET BY DENI ASSOCIATES, INC., FT. MYERS, FL DATE AUGUST 1996

HORIZONTAL CONTROL ORIGINATED ON ORDER "B" CONTROL BASED ON THE IOWA HIGH ACCURACY REFERENCE NETWORK, NORTH AMERICAN DATUM OF 1983/1997 ADJUSTMENT (NAD83/97).

IOWA COORDINATE SYSTEM, NORTH ZONE GRID

SCALE FACTOR: _____

COORDINATES (US FEET)

COORDINATES (METERS)

NORTHING (Y) _____

NORTHING (Y) _____

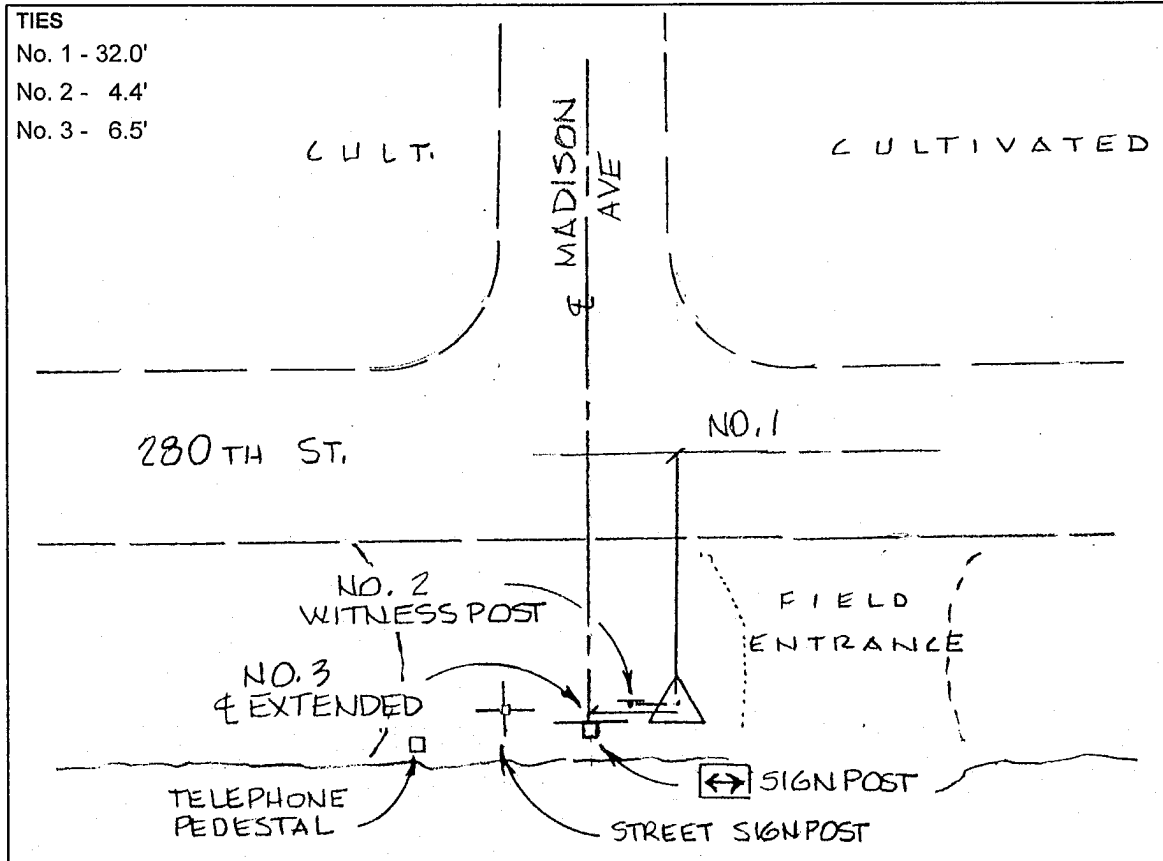
EASTING (X) _____

EASTING (X) _____

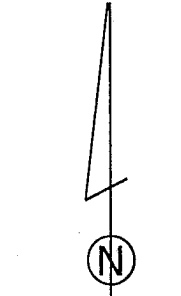
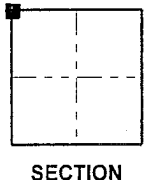
VERTICAL CONTROL ORIGINATED ON 1ST ORDER CONTROL ESTABLISHED BY NATIONAL GEODETIC SURVEY ON NORTH AMERICAN VERTICAL DATUM OF 1988 (NAVD88).

ELEVATION (US FEET) _____

ELEVATION (METERS) _____



TIES
 No. 1 - 32.0'
 No. 2 - 4.4'
 No. 3 - 6.5'



SKETCH
 BY DSW
 DENI 9605023